CRMWD System	Percent Full (%)			Current Conservation Storage (ac-ft)	Current Conservation Storage (gals)	Conservation Capacity (ac-ft)
21-Mar-2016	20.3			257,986	84,103,436,000	1,271,543
21-Mar-2015	13.8			174,869	57,007,294,000	1,271,543

J. B. Thomas (1955)	Percent Full (%)	Elevation (ft)	Height below Conservation Pool Elevation (ft)	Conservation Storage (ac-ft)	Conservation Storage (gals)	Conservation Capacity (ac-ft)
21-Mar-2016	70.4	2248.7	- 9.3	140,702	45,868,852,000	199,931
21-Mar-2015	44.3	2238.8	- 19.2	88,574	28,875,124,000	199,931

Date	TCEQ CRP Specific Conductance (µmhos/cm	TCEQ CRP TDS (mg/L)
29-Feb-2016	418	251

E. V. Spence (1969)	Percent Full (%)	Elevation (ft)	Height below Conservation Pool Elevation (ft)	Conservation Storage (ac-ft)	Conservation Storage (gals)	Conservation Capacity (ac-ft)
21-Mar-2016	9.3	1842.0	- 56.0	47,888	15,611,488,000	517,272
21-Mar-2015	1.9	1823.5	- 74.5	9,684	3,156,984,000	517,272

Date	TCEQ CRP Specific Conductance (µmhos/cm	TCEQ CRP TDS (mg/L)
17-Feb-2016	2,060	1,236

O. H. Ivie (1990)	Percent Full (%)	Elevation (ft)	Height below Conservation Pool Elevation (ft)	Conservation Storage (ac-ft)	Conservation Storage (gals)	Conservation Capacity (ac-ft)
21-Mar-2016	12.5	1505.4	- 46.1	69,396	22,623,096,000	554,340
21-Mar-2015	13.8	1507.3	- 44.2	76,611	24,975,186,000	554,340

Date	TCEQ CRP Specific Conductance (µmhos/cm	TCEQ CRP TDS (mg/L)
16-Feb-2016	1,190	714

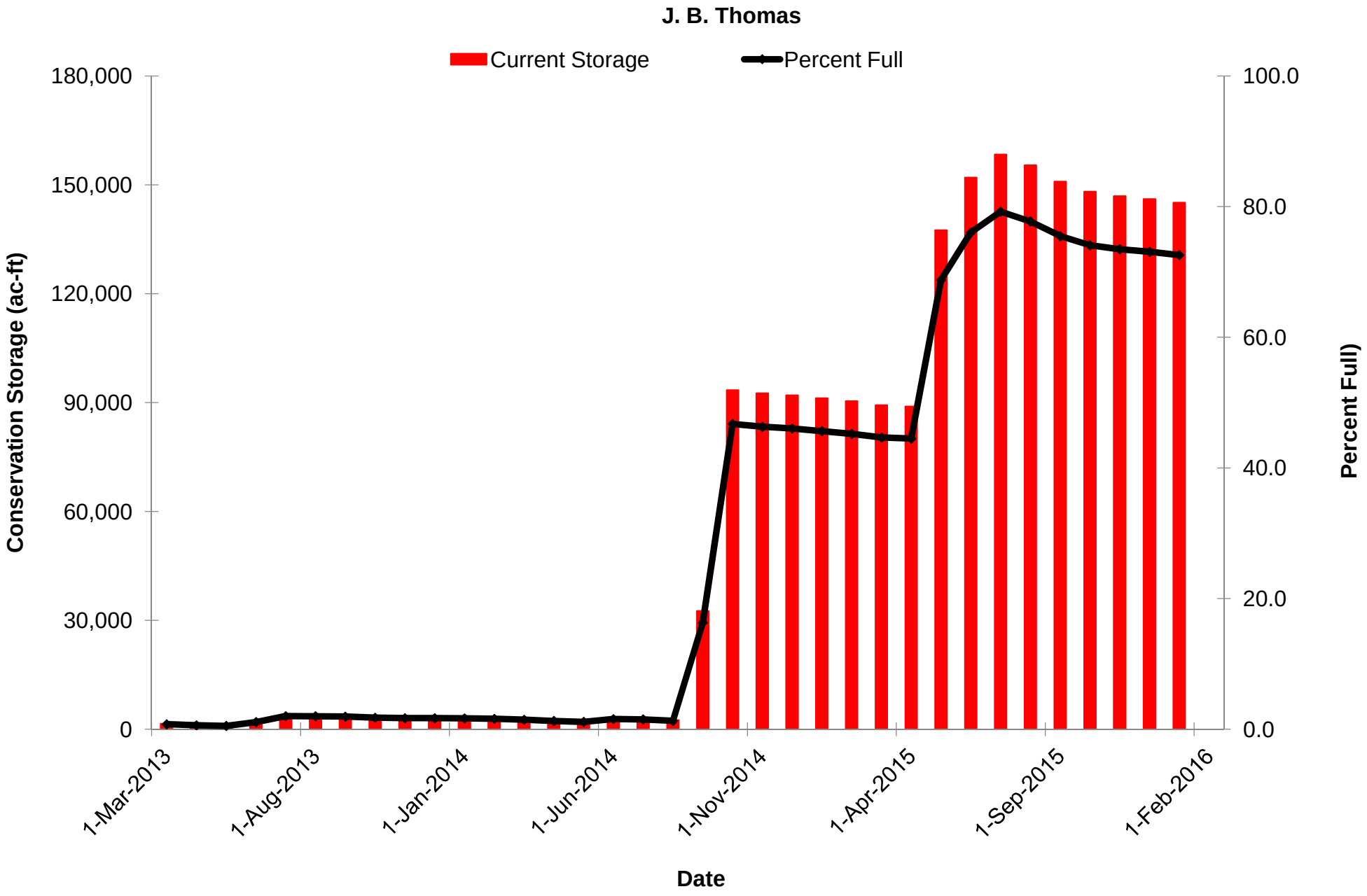
J. B. Thomas
Current Storage
Percent Full
180,000
150,000
120,000
90,000
60,000
30,000
0
100.0
80.0
60.0
40.0
20.0
0.0
Conservation Storage (ac-ft)
Percent Full)
1-Mar-2013
1-Aug-2013
1-Jan-2014
1-Jun-2014
1-Nov-2014
1-Apr-2015
1-Sep-2015
1-Feb-2016
Date

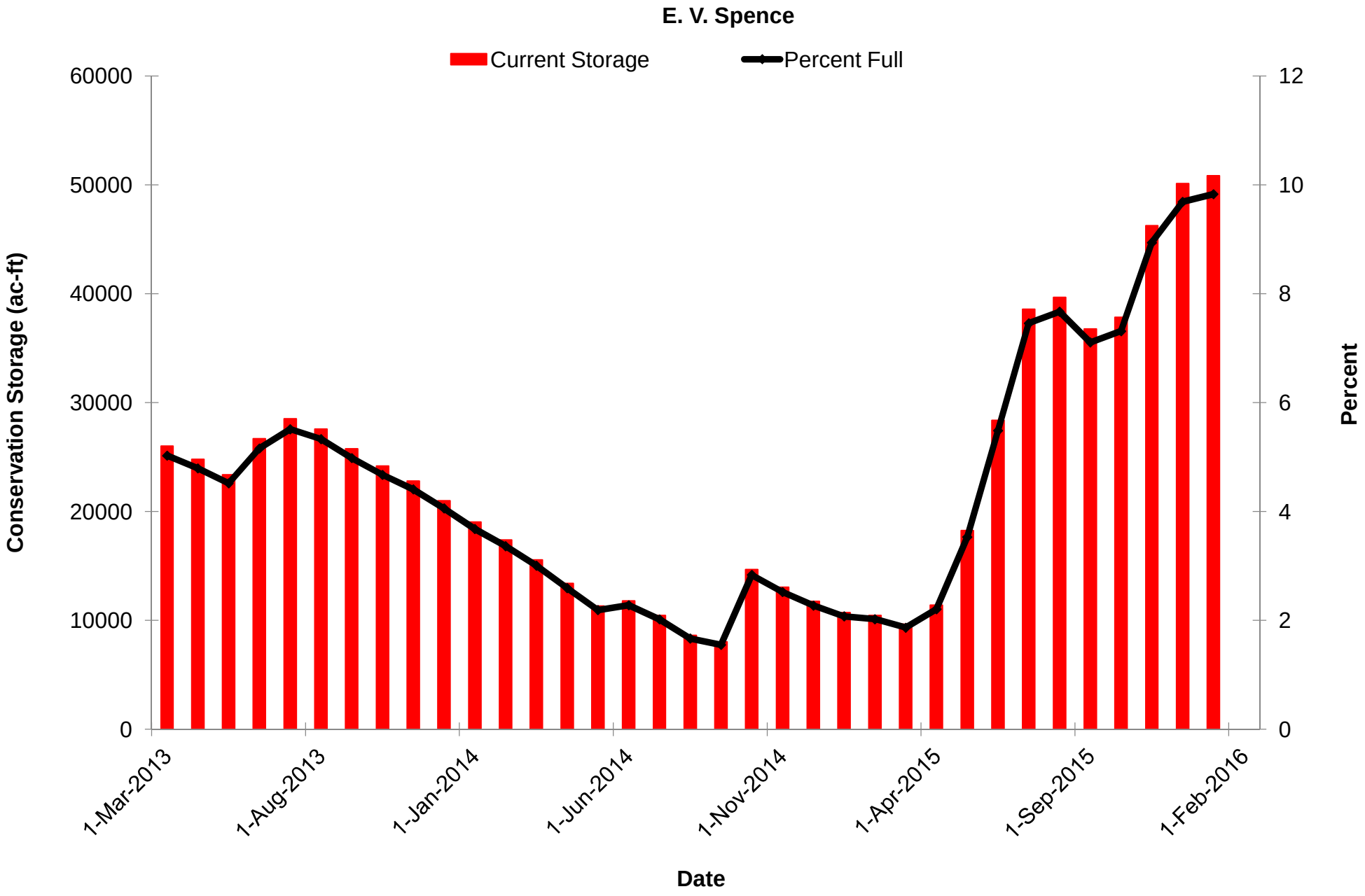
E. V. Spence
Current Storage
Percent Full
Conservation Storage (ac-ft)
Percent
Date
60000
50000
40000
30000
20000
10000
0
12
10
8
6
4
2
0
1-Mar-2013
1-Aug-2013
1-Jan-2014
1-Jun-2014
1-Nov-2014
1-Apr-2015
1-Sep-2015
1-Feb-2016

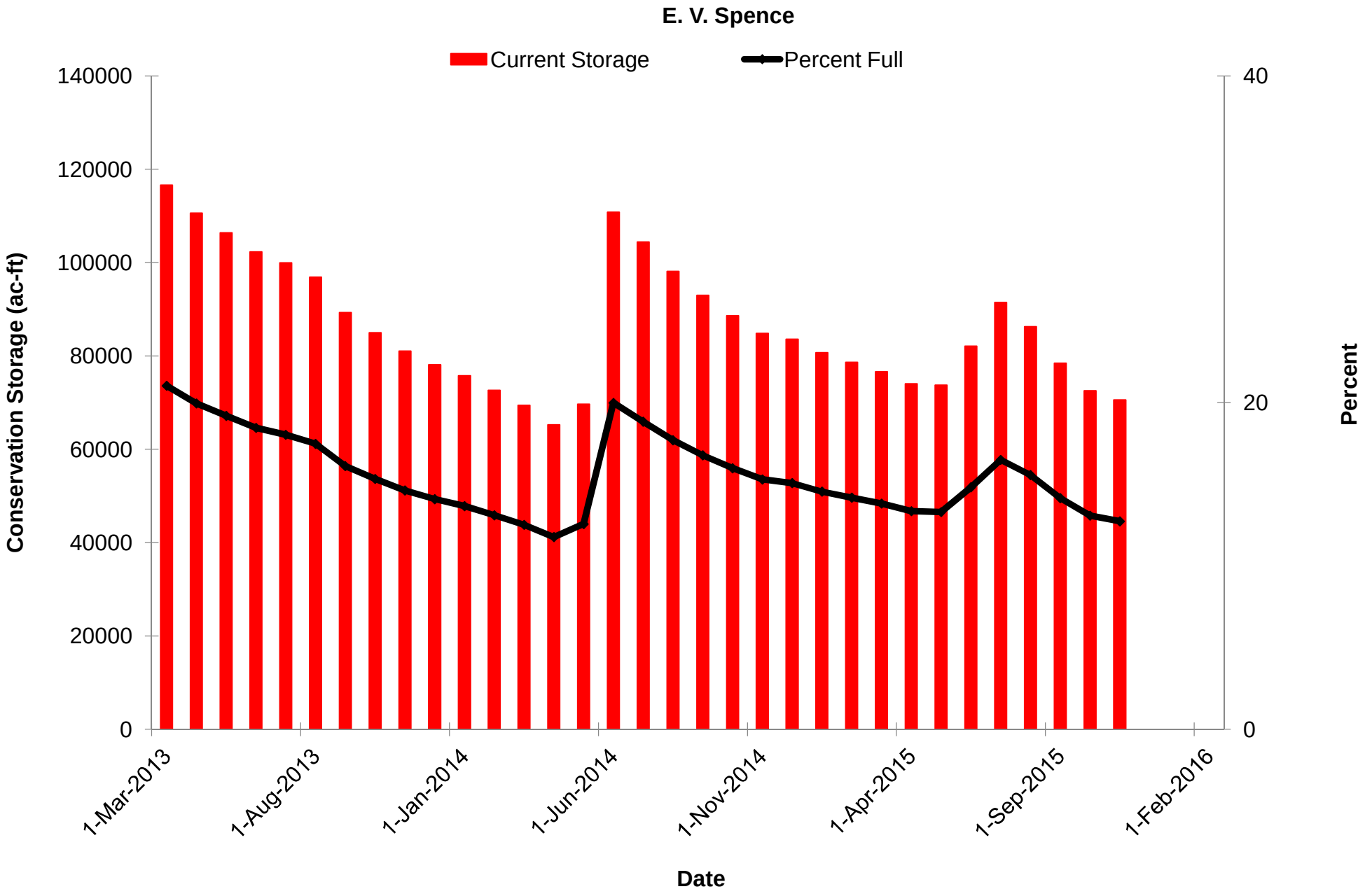
E. V. Spence
Current Storage
Percent Full
Conservation Storage (ac-ft)
140000
120000
100000
80000
60000
40000
20000
0
40
20
0
Percent
1-Mar-2013
1-Aug-2013
1-Jan-2014
1-Jun-2014
1-Nov-2014
1-Apr-2015
1-Sep-2015
1-Feb-2016
Date

Thomas

Date	Current Storage	Percent Full	Elevation	Full Storage
M-13	1,548	0.8	2,203	199931
A-13	1,241	0.6		199931
M-13	1,045	0.5		199931
J-13	2,210	1.1		199931
J-13	4,026	2.0	2,207	199931
A-13	4,001	2.0		199931
S-13	3,884	1.9		199931
O-13	3,553	1.8	2,206	199931
N-13	3,418	1.7	2,206	199931
D-13	3,401	1.7	2,206	199931
J-14	3,358	1.7	2,206	199931
F-14	3,215	1.6	2,206	199931
M-14	2,943	1.5	2,205	199931
A-14	2,545	1.3	2,205	199931
M-14	2,289	1.1	2,204	199931
J-14	3,139	1.6	2,206	199931
J-14	3,031	1.5	2,206	199931
A-14	2,573	1.3	2,205	199931
S-14	32,620	16.3		199931
O-14	93,440	46.7	2,240	199931
N-14	92,570	46.3	2,240	199931
D-14	92,050	46.0	2,239	199931
J-15	91,250	45.6	2,239	199931
F-15	90,410	45.2	2,239	199931
M-15	89,290	44.7	2,239	199931
A-15	88,930	44.5	2,239	199931
M-15	137,500	68.8	2,248	199931
J-15	152,000	76.0	2,250	199931
J-15	158,400	79.2	2,252	199931
A-15	155,400	77.7	2,251	199931
S-15	150,900	75.5	2,250	199931
O-15	148,100	74.1	2,250	199931
N-15	146,900	73.5	2,250	199931
D-15	146,100	73.1	2,250	199931
J-16	145,100	72.6	2,249	199931
F-16				
M-16				
A-16				
M-16				
J-16				
J-16				
A-16				

Spence

Date	Current Storage	Percent Full	Elevation	Full Storage
M-13	26000	5.0	1833.76	517272
A-13	24790	4.8	1833.174	517272
M-13	23370	4.5	1832.461	517272
J-13	26680	5.2	1834.049	517272
J-13	28510	5.5	1834.915	517272
A-13	27570	5.3		517272
S-13	25770	5.0		517272
O-13	24170	4.7		517272
N-13	22800	4.4		517272
D-13	20990	4.1		517272
J-14	19030	3.7		517272
F-14	17400	3.4	1829.115	517272
M-14	15550	3.0	1827.929	517272
A-14	13410	2.6	1826.437	517272
M-14	11330	2.2	1824.847	517272
J-14	11790	2.3	1825.217	517272
J-14	10450	2.0	1824.122	517272
A-14	8627	1.7	1822.496	517272
S-14	8025	1.6	1821.741	517272
O-14	14670	2.8	1827.335	517272
N-14	13040	2.5	1826.172	517272
D-14	11760	2.3	1825.191	517272
J-15	10730	2.1	1824.364	517272
F-15	10460	2.0	1,824	517272
M-15	9650	1.9	1,823	517272
A-15	11410	2.2	1,825	517272
M-15	18260	3.5	1,829	517272
J-15	28370	5.5	1,835	517272
J-15	38570	7.5		517272
A-15	39670	7.7	1,839	517272
S-15	36760	7.1	1,838	517272
O-15	37830	7.3		517272
N-15	46240	8.9	1,841	517272
D-15	50110	9.7		517272
J-16	50840	9.8	1,843	517272
F-16				
M-16				
A-16				
M-16				
J-16				
J-16				
A-16				

Ivie

Date	Current Storage	Percent Full	Elevation	Full Storage
M-13	116600	21.0		554340
A-13	110600	20.0	1514.249	554340
M-13	106400	19.2		554340
J-13	102300	18.5	1512.735	554340
J-13	99950	18.0	1512.252	554340
A-13	96890	17.5	1511.597	554340
S-13	89310	16.1	1510.104	554340
O-13	84980	15.3	1509.211	554340
N-13	81060	14.6	1508.325	554340
D-13	78120	14.1	1507.635	554340
J-14	75760	13.7	1507.061	554340
F-14	72640	13.1		554340
M-14	69400	12.5		554340
A-14	65250	11.8		554340
M-14	69680	12.6	1505.028	554340
J-14	110800	20.0	1514.277	554340
J-14	104400	18.8	1513.129	554340
A-14	98110	17.7	1511.877	554340
S-14	93000	16.8	1510.757	554340
O-14	88600	16.0		554340
N-14	84810	15.3	1509.175	554340
D-14	83570	15.1	1508.899	554340
J-15	80680	14.6	1508.239	554340
F-15	78,630	14.2	1,508	554340
M-15	76,610	13.8	1,507	554340
A-15	74,050	13.4	1,507	554340
M-15	73,730	13.3	1,507	554340
J-15	82,110	14.8	1,509	554340
J-15	91,450	16.5	1,510	554340
A-15	86,290	15.6	1,509	554340
S-15	78,470	14.2	1,508	554340
O-15	72,530	13.1	1,506	554340
N-15	70,590	12.7	1,506	554340
D-15				
J-16				
F-16				
M-16				
A-16				
M-16				
J-16				
J-16				
A-16				